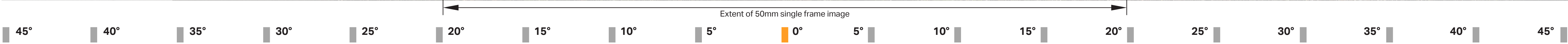




BASELINE (WINTER)



Delivering a better world  
 Visualisation Type: 4  
 Projection: Cylindrical  
 Enlargement Factor: 96%  
 Paper Size: A1  
 Date / Time: 05/01/2023, 12:36

Camera: Canon EOS 6D  
 Lens: Canon EF50mm f/1.8 STM  
 Horizontal Field of View: 90°  
 Direction of View: South East  
 Location: E476321 N432358

Eye level: 6.7m  
 Height of Camera: 1.6m

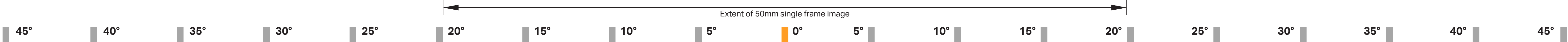
**Note:**  
 Images to be viewed at a comfortable arm's length.

East Yorkshire Solar Farm  
 Viewpoint 5: Sandwood House, Spaldington Road  
 Figure 10-42 (a)





PROPOSED (WINTER YEAR1)



Delivering a better world

Visualisation Type: 4  
 Projection: Cylindrical  
 Enlargement Factor: 96%  
 Paper Size: A1  
 Date / Time: 05/01/2023, 12:36


Camera: Canon EOS 6D  
 Lens: Canon EF50mm f/1.8 STM  
 Horizontal Field of View: 90°  
 Direction of View: South East  
 Location: E476321 N432358

Eye level: 6.7m  
 Height of Camera: 1.6m

**Note:**  
 Images to be viewed at a comfortable arm's length.

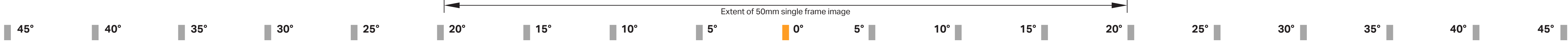
East Yorkshire Solar Farm  
 Viewpoint 5: Sandwood House, Spaldington Road  
 Figure 10-42 (b)





KEY:  
 Red – Visible  
 Blue – Not Visible

WIRELINE (WINTER YEAR1)



Visualisation Type: 4  
 Projection: Cylindrical  
 Enlargement Factor: 96%  
 Paper Size: A1  
 Date / Time: 05/01/2023, 12:36

Camera: Canon EOS 6D  
 Lens: Canon EF50mm f/1.8 STM  
 Horizontal Field of View: 90°  
 Direction of View: South East  
 Location: E476321 N432358

Eye level: 6.7m  
 Height of Camera: 1.6m

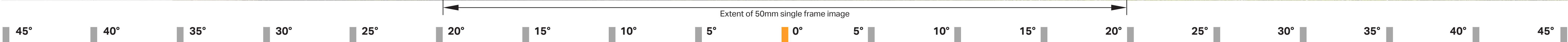
**Note:**  
 Images to be viewed at a comfortable arm's length.

East Yorkshire Solar Farm  
 Viewpoint 5: Sandwood House, Spaldington Road  
 Figure 10-42 (c)





BASELINE (SUMMER)



**AECOM** Delivering a better world

Visualisation Type: 4  
 Projection: Cylindrical  
 Enlargement Factor: 96%  
 Paper Size: A1  
 Date / Time: 09/08/2023, 13:14

Camera: Canon EOS 5D Mark IV  
 Lens: Sigma 50mm F1.4 DG HSM  
 Horizontal Field of View: 90°  
 Direction of View: South East  
 Location: E476321 N432358

Eye level: 6.7m  
 Height of Camera: 1.6m

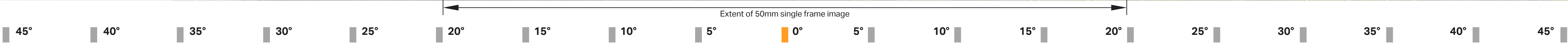
**Note:**  
 Images to be viewed at a comfortable arm's length.

East Yorkshire Solar Farm  
 Viewpoint 5: Sandwood House, Spaldington Road  
 Figure 10-42 (d)





PROPOSED (SUMMER YEAR15)



**AECOM** Delivering a better world

Visualisation Type: 4  
 Projection: Cylindrical  
 Enlargement Factor: 96%  
 Paper Size: A1  
 Date / Time: 09/08/2023, 13:14


Camera: Canon EOS 5D Mark IV  
 Lens: Sigma 50mm F1.4 DG HSM  
 Horizontal Field of View: 90°  
 Direction of View: South East  
 Location: E476321 N432358

Eye level: 6.7m  
 Height of Camera: 1.6m

**Note:**  
 Images to be viewed at a comfortable arm's length.

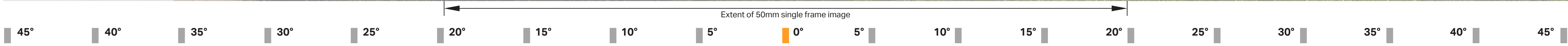
East Yorkshire Solar Farm  
 Viewpoint 5: Sandwood House, Spaldington Road  
 Figure 10-42 (e)





KEY:  
 Red – Visible  
 Blue – Not Visible

WIRELIN (SUMMER YEAR15)



Visualisation Type: 4  
 Projection: Cylindrical  
 Enlargement Factor: 96%  
 Paper Size: A1  
 Date / Time: 09/08/2023, 13:14

Camera: Canon EOS 5D Mark IV  
 Lens: Sigma 50mm F1.4 DG HSM  
 Horizontal Field of View: 90°  
 Direction of View: South East  
 Location: E476321 N432358

Eye level: 6.7m  
 Height of Camera: 1.6m

**Note:**  
 Images to be viewed at a comfortable arm's length.

East Yorkshire Solar Farm  
 Viewpoint 5: Sandwood House, Spaldington Road  
 Figure 10-42 (f)